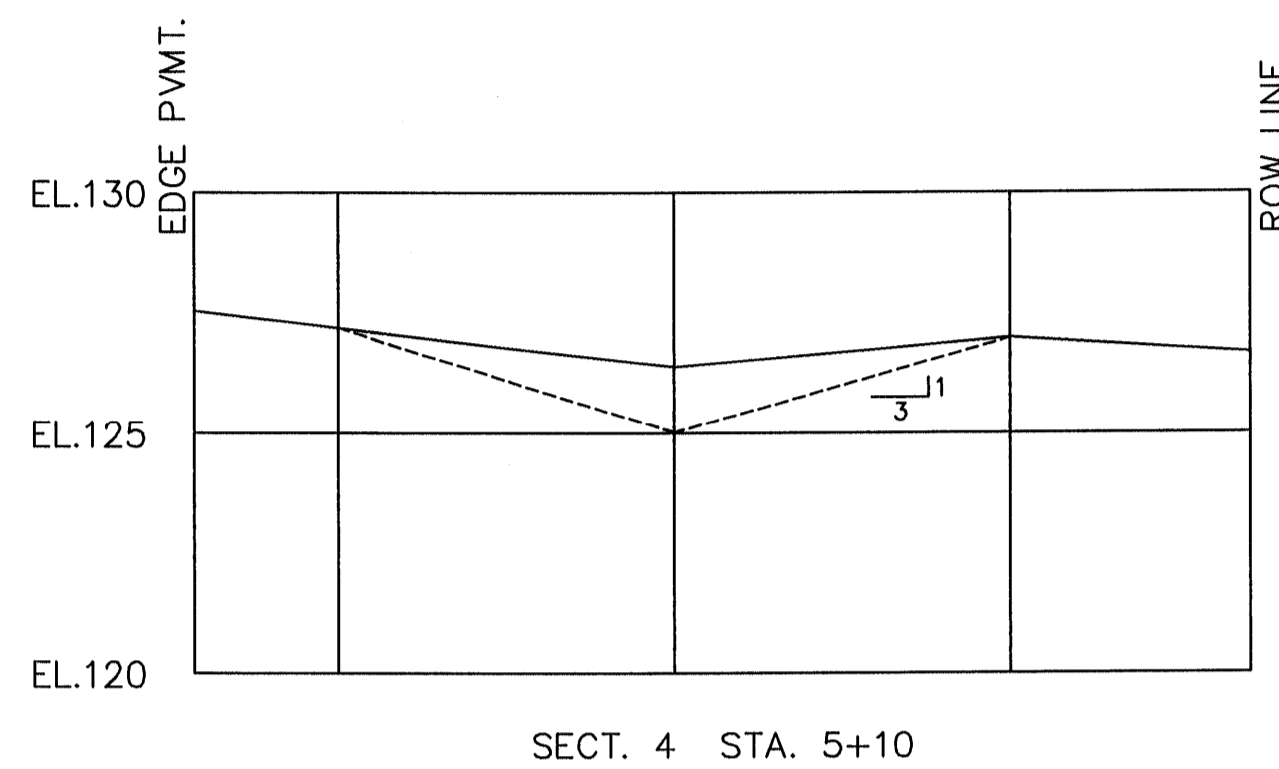
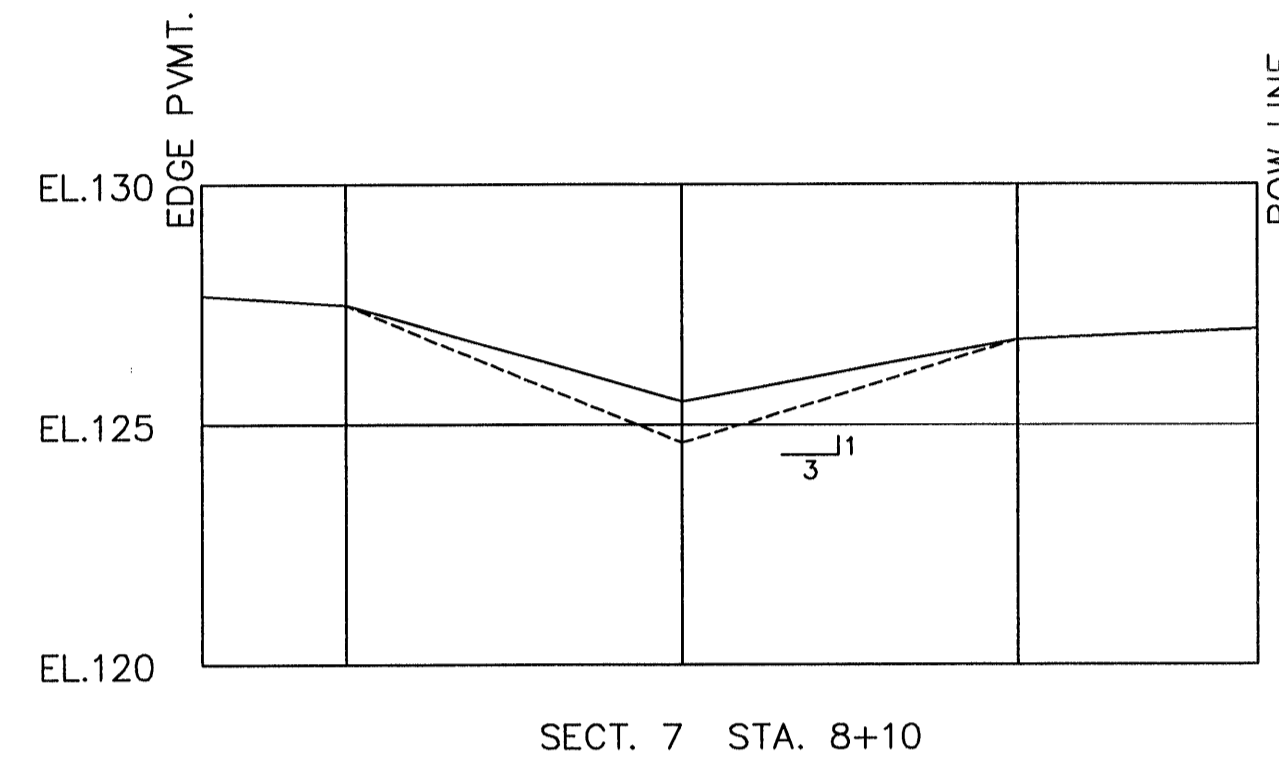


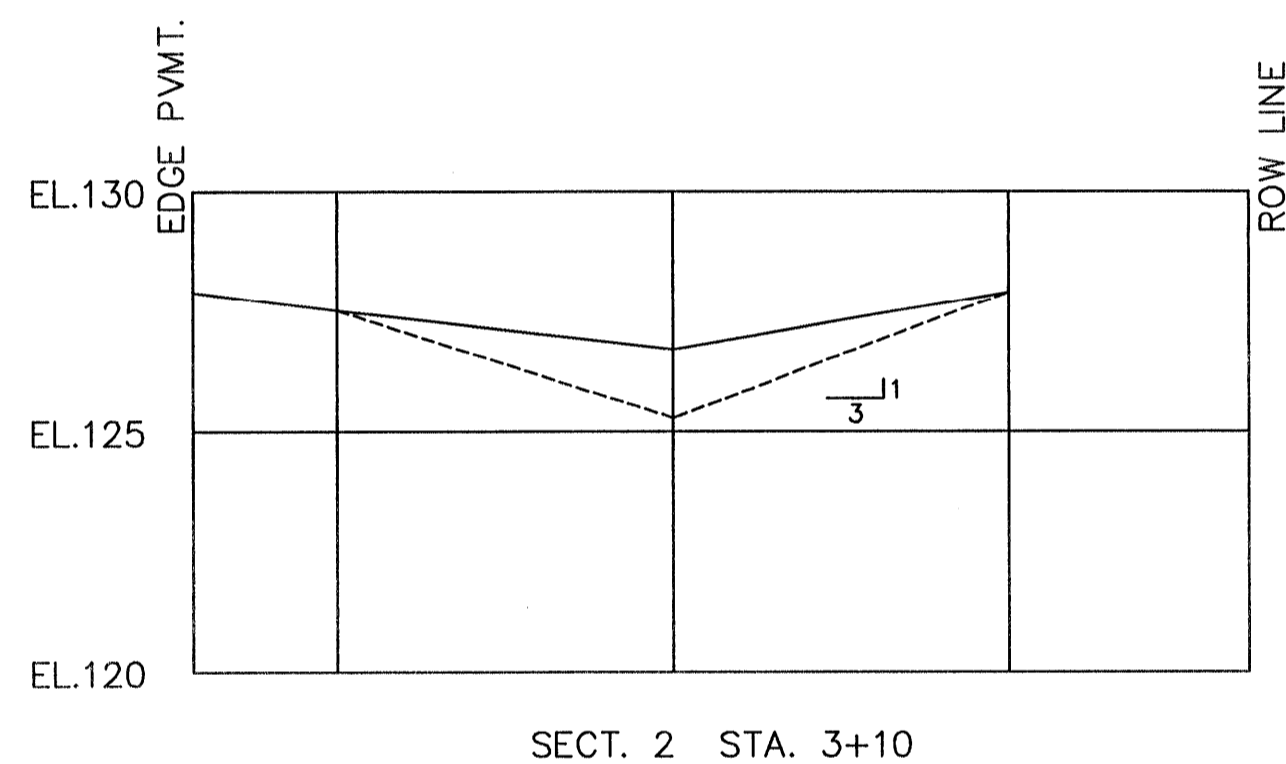
SECT. 1 STA. 2+10



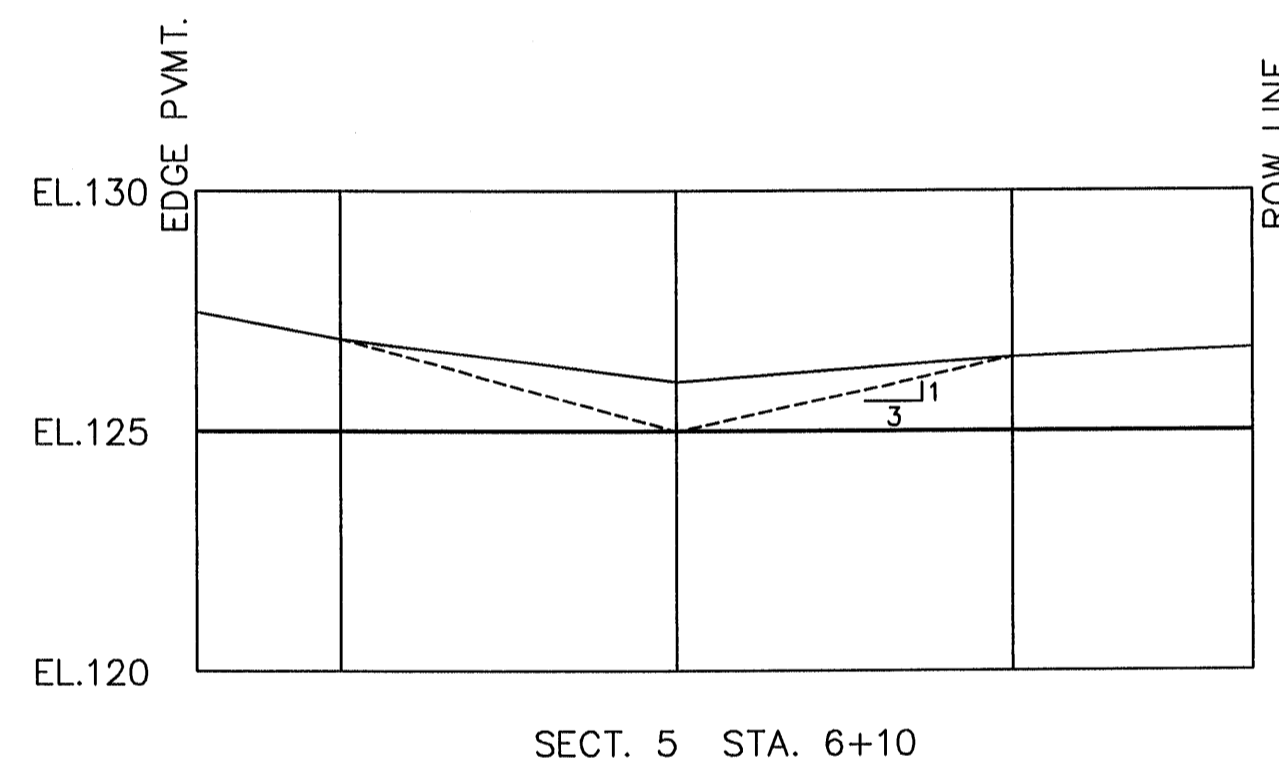
SECT. 4 STA. 5+10



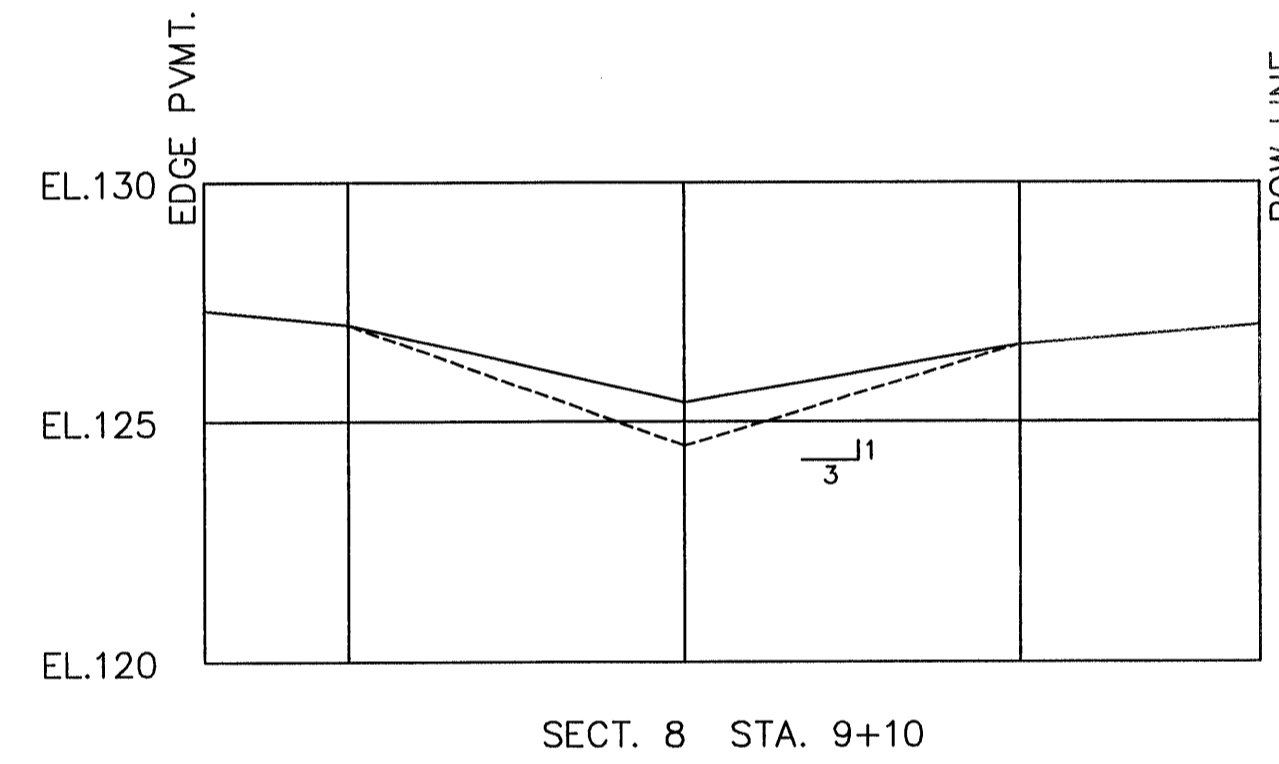
SECT. 7 STA. 8+10



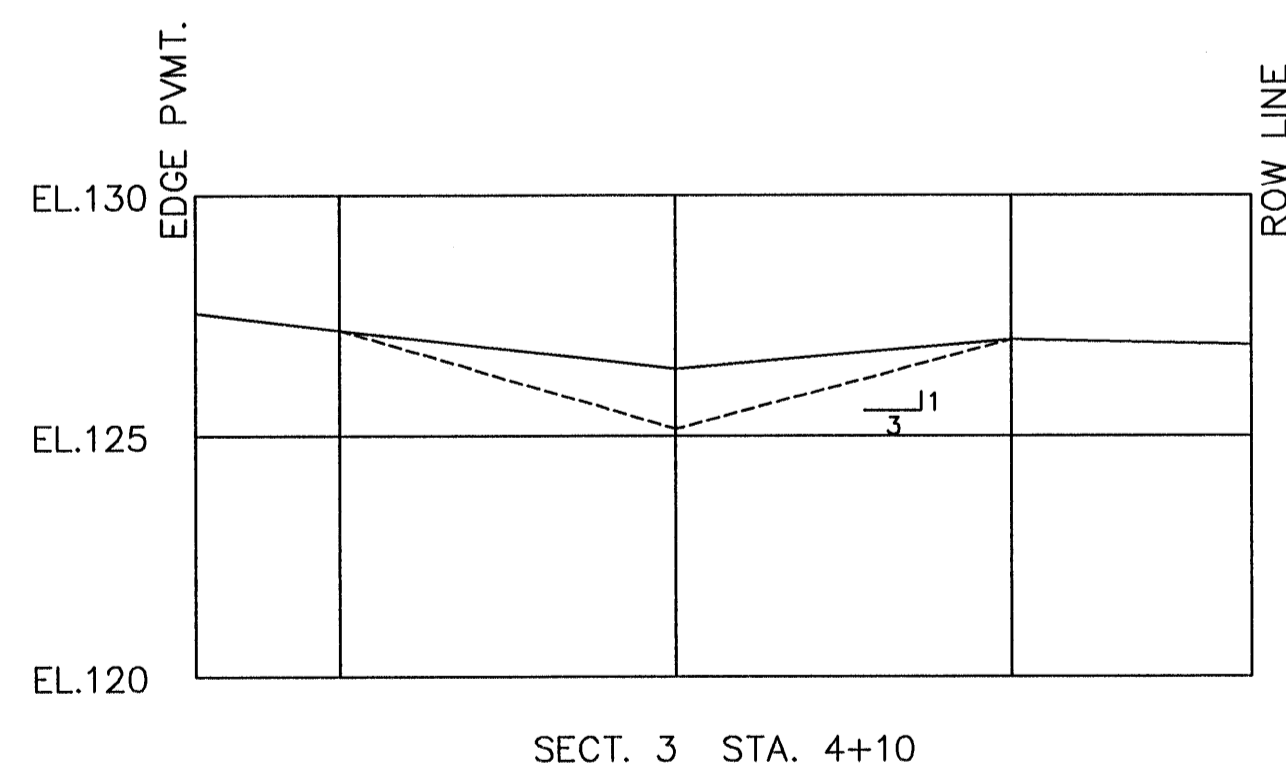
SECT. 2 STA. 3+10



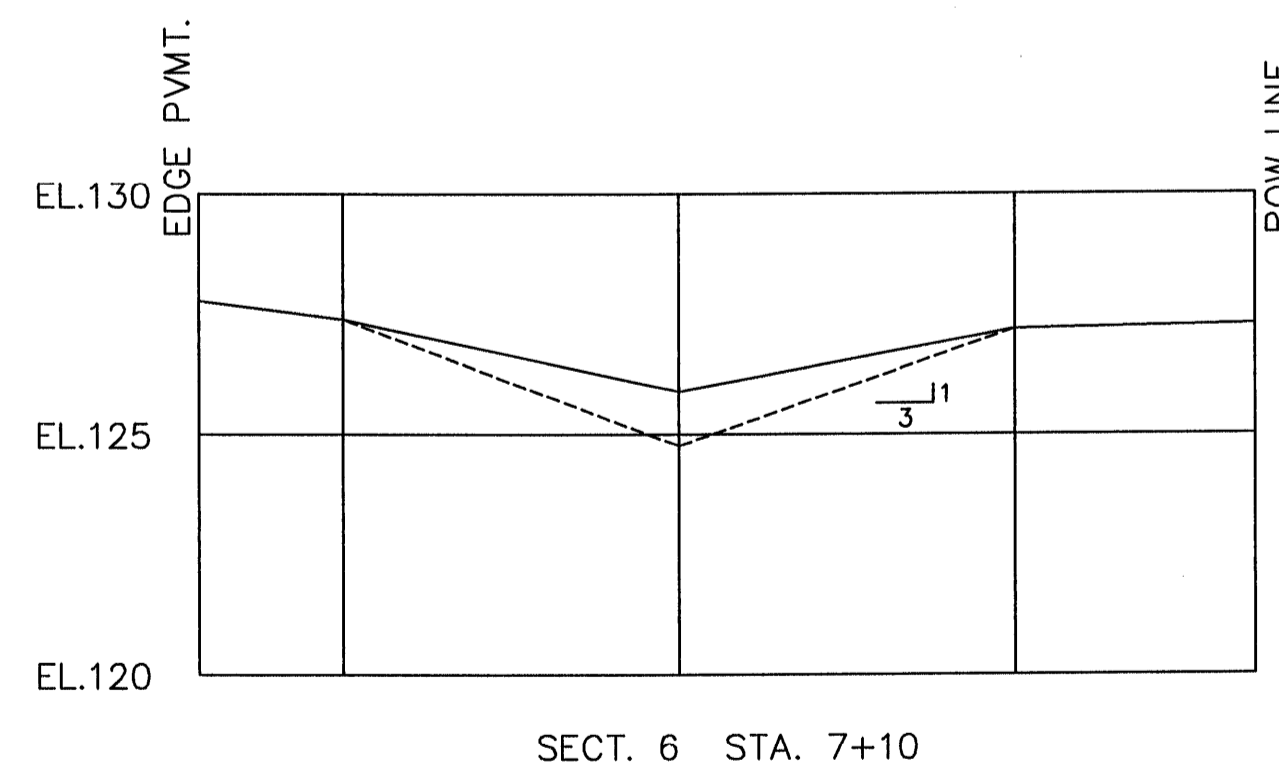
SECT. 5 STA. 6+10



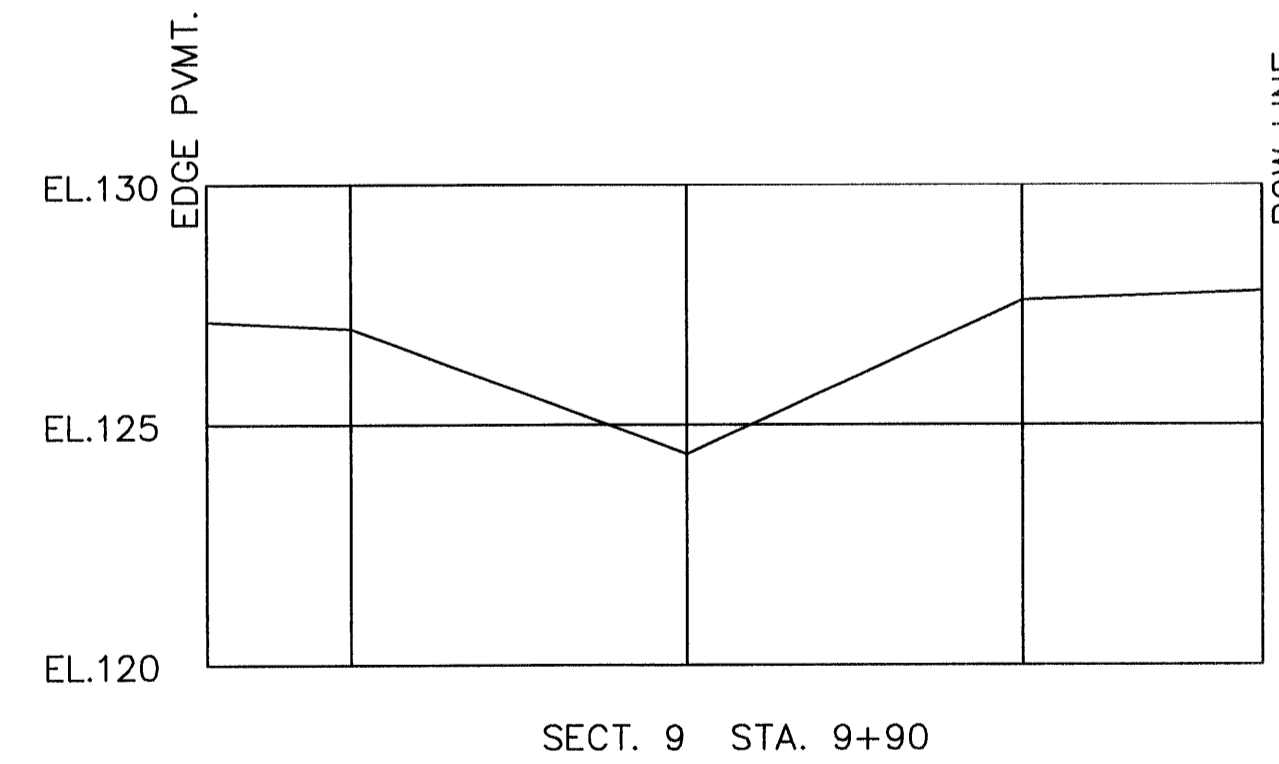
SECT. 8 STA. 9+10



SECT. 3 STA. 4+10



SECT. 6 STA. 7+10



SECT. 9 STA. 9+90

EAST DODSON RD. DITCH
CROSS SECTIONS

BENCH MARK

BENCH MARK: NATIONAL GEODETIC SURVEY MARKER
 Y1216, 1973 ADJ., ELEV. = 125.894
 Y1216, 1978 ADJ., ELEV. = 125.406
 Y1216, 1988 ADJ., ELEV. = 123.94 (THIS ADJUSTMENT WAS USED FOR CUTTEN ROAD)

ELEVATIONS SHOWN HEREON ARE BASED ON 1973 ADJUSTMENT

TBM #1: SET RAILROAD SPIKE ON SOUTH SIDE OF 14" TALLOW APPROXIMATELY 31 FEET NORTH OF THE END OF CENTERFIELD DRIVE ELEVATION = 128.80

TBM #2: SET RAILROAD SPIKE ON SOUTH SIDE OF POWER POLE WITH TRANSFORMER ON WEST SIDE OF PRIVATE ROAD AND 200 FEET NORTH OF PRIVATE ROAD ELEVATION = 130.82

TBM #3: SET RAILROAD SPIKE ON EAST SIDE OF POWER POLE ON WEST SIDE OF HARGRAVE ROAD AND NORTH OF THE INTERSECTION OF DOTSON ROAD & HARGRAVE ROAD ELEVATION = 128.04

TBM #4: RAILROAD SPIKE ON EAST SIDE OF POWER POLE #13629 ON THE WEST SIDE OF HARGRAVE ROAD APPROXIMATELY 30 FEET NORTH OF 18 INCH R.C.P. AT GRAVEL DRIVE FROM 13627 HARGRAVE ROAD ELEVATION = 130.56

NOTE:
 THIS TRACT IS IN ZONE "X" AS PER FEMA FLOOD INSURANCE RATE MAP PANEL NO. 46201C0245 K, HARRIS COUNTY, TX, REVISED APRIL 20, 2000. ZONE "X" IS DESCRIBED AS BEING OUTSIDE THE 500 YEAR FLOODPLAIN.

APPROVED: _____
 for Assistant County Engineer

 Date

Approved implied for paving and drainage facilities within Harris County R.O.W. and/or jurisdiction. All other improvements in H.C.R.O.W. and/or jurisdiction are approved as to location only. The above authorization is valid for one (1) year only.

Rev.	Date	Description	App.

PRIVATE UTILITY LINES SHOWN

NR
 RELIANT ENERGY, INC./ENTEX

NA
 SOUTHWESTERN BELL TELEPHONE CO.
 Valid for One Year Only

NR
 RELIANT ENERGY, INC./HLL&P
 Approval Only for Crossing Underground
 Ductlines Unless Noted. Valid at Time of Review Only.

CITY OF HOUSTON
 DEPARTMENT OF PUBLIC WORKS AND ENGINEERING

REVIEWED BY

PRIVATELY FUNDED PUBLIC WORKS	CITY FUNDED PUBLIC WORKS
<i>Wilson Sullivan 7-12-00</i> WATER	
<i>MR</i> WASTEWATER	PROJECT MANAGER
<i>9/12/00</i> STORM WATER	CONSTRUCTION
STREET AND BRIDGE	CHIEF ENGINEER

OTHER APPROVAL

TRAFFIC AND TRANSPORTATION SPONSOR DEPARTMENT

CITY ENGINEER DATE
MR 9-18-2000

DIRECTOR OF PUBLIC WORKS AND ENGINEERING DATE

SUBMITTED: _____ DESIGNED BY: B K WILSON

SCALE: 1" = 4' DRAWN BY: BILL DORRIS

DATE: 05/10/00 SHEET NO. 15 OF 15 SHEETS

SURVEY BY: _____ CITY DWG. NO. DRCS1.DWG

JOB NO: 481

HARRIS COUNTY MUD 191
 DETENTION POND
 to serve
 CHAMPIONS ARBOR
 CROSS SECTIONS
 of
 DOTSON RD.
 2' X 4' BOX CULERT
 STA. 8+50 to STA. 10+00

PCI PROVIDENT CONSULTING, INC.
 1200 WEST 11TH ST.
 HOUSTON, TEXAS 77008
 (713)802-1019

