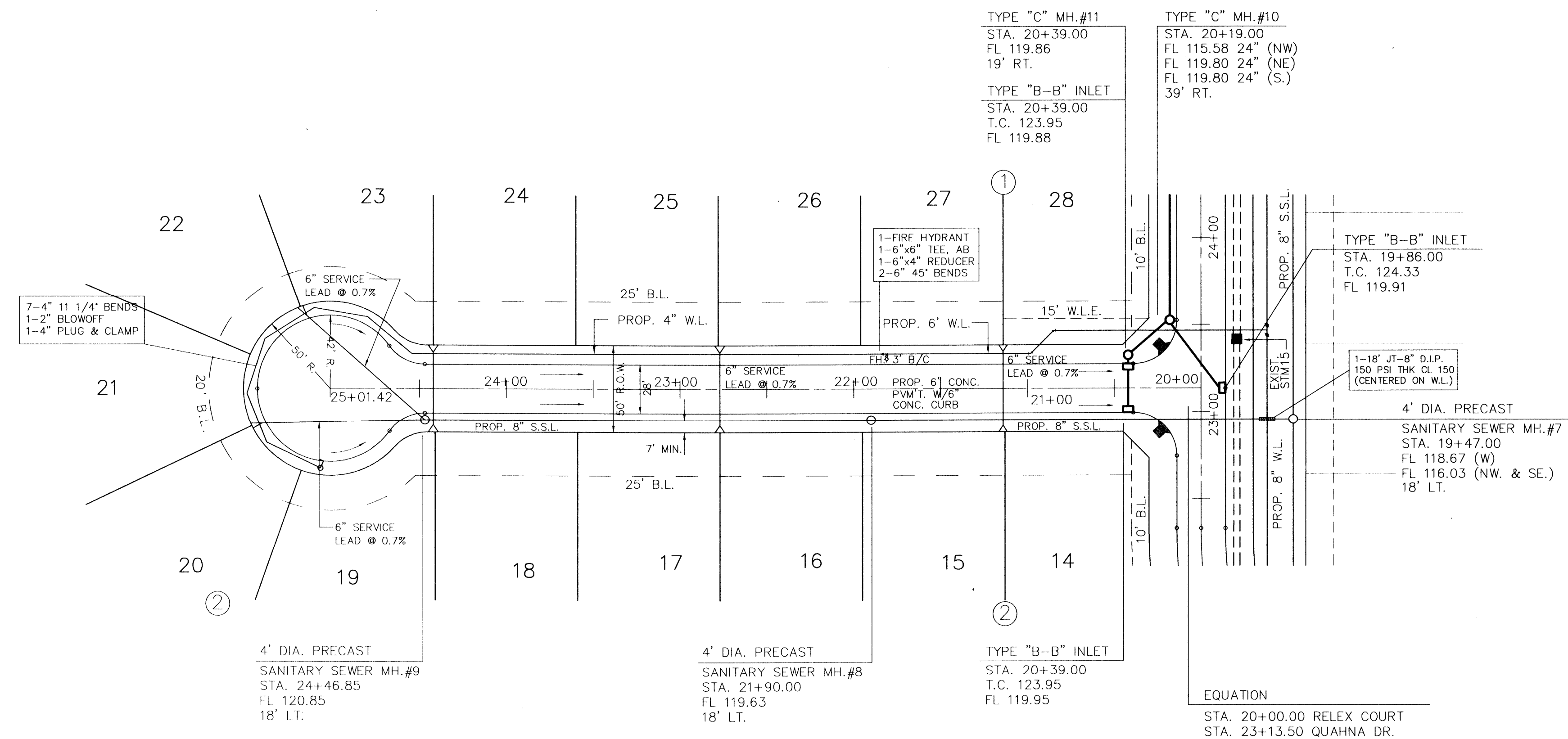



BENCH MARK

BENCH MARK: NATIONAL GEODETIC SURVEY MARKER
 Y1216, 1973 ADJ., ELEV = 125.994
 Y1216, 1978 ADJ., ELEV = 125.406
 Y1216, 1988 ADJ., ELEV = 123.94 ADJUSTMENT
 USED FOR CUTTEN ROAD.

ELEVATIONS SHOWN HEREON ARE BASED ON 1973 ADJUSTMENT.

TRM#1: TOP OF CURB AT CENTERLINE INLET NORTH SIDE OF TOURNAMENT DRIVE AT CENTERLINE QUEENSLUB DRIVE ELEV. = 114.69

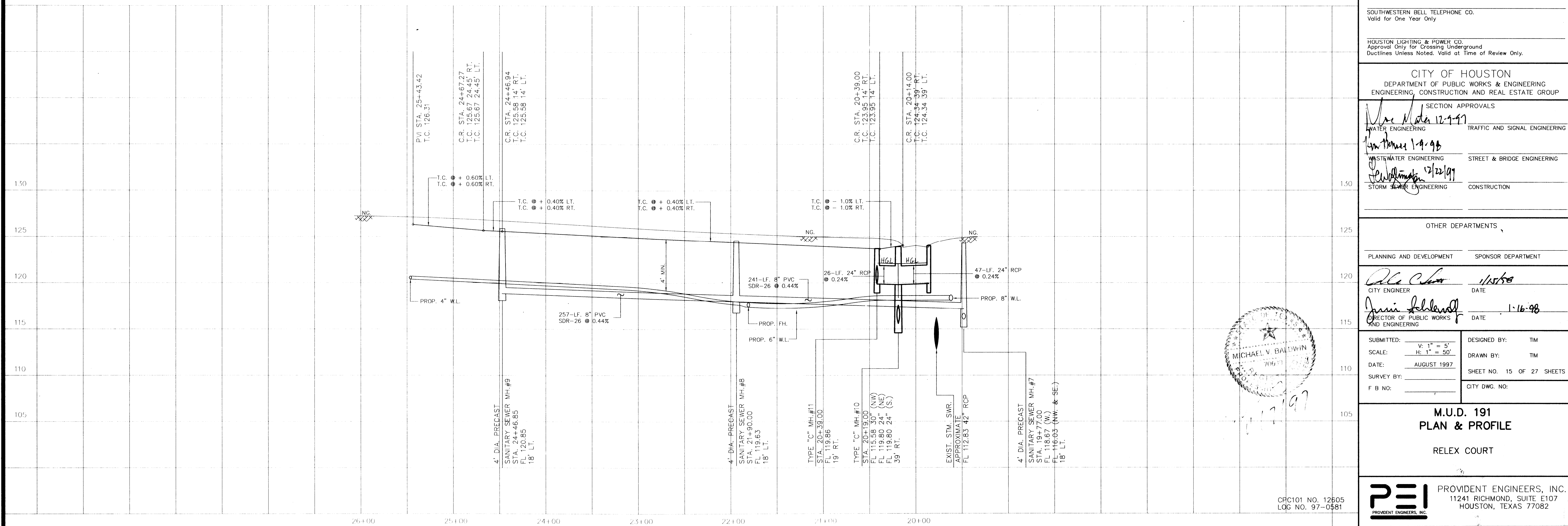


APPROVED: *Carol Freeman*
 Assistant County Engineer
 7/16/98
 Date

Water & Sanitary Sewer Lines Approved as to Location Only
 The Above Authorization is Valid for 1 Year Only

Rev.	Date	Description	App.
△			
△			
△			

RELEX COURT



PRIVATE UTILITY LINES SHOWN

ENTEX, INC.
SOUTHWESTERN BELL TELEPHONE CO. Valid for One Year Only
HOUSTON LIGHTING & POWER CO. Approval Only for Crossing Underground Ductlines Unless Noted. Valid at Time of Review Only.

CITY OF HOUSTON
 DEPARTMENT OF PUBLIC WORKS & ENGINEERING
 ENGINEERING, CONSTRUCTION AND REAL ESTATE GROUP

SECTION APPROVALS

<i>Mike Nolta</i> 12-7-97 WATER ENGINEERING	TRAFFIC AND SIGNAL ENGINEERING
<i>John Thomas</i> 1-9-98 WASTEWATER ENGINEERING	STREET & BRIDGE ENGINEERING
<i>Chris Williams</i> 12/22/97 STORM SEWER ENGINEERING	CONSTRUCTION

OTHER DEPARTMENTS

PLANNING AND DEVELOPMENT	SPONSOR DEPARTMENT
<i>Alle Chan</i> 1/16/98 CITY ENGINEER	DATE
<i>Jim Schland</i> 1-16-98 DIRECTOR OF PUBLIC WORKS AND ENGINEERING	DATE

SUBMITTED:	V: 1" = 5'	DESIGNED BY:	TIM
SCALE:	H: 1" = 50'	DRAWN BY:	TIM
DATE:	AUGUST 1997	SHEET NO.	15 OF 27 SHEETS
SURVEY BY:		CITY DWG. NO.:	
F B NO.:			

M.U.D. 191
 PLAN & PROFILE
 RELEX COURT