
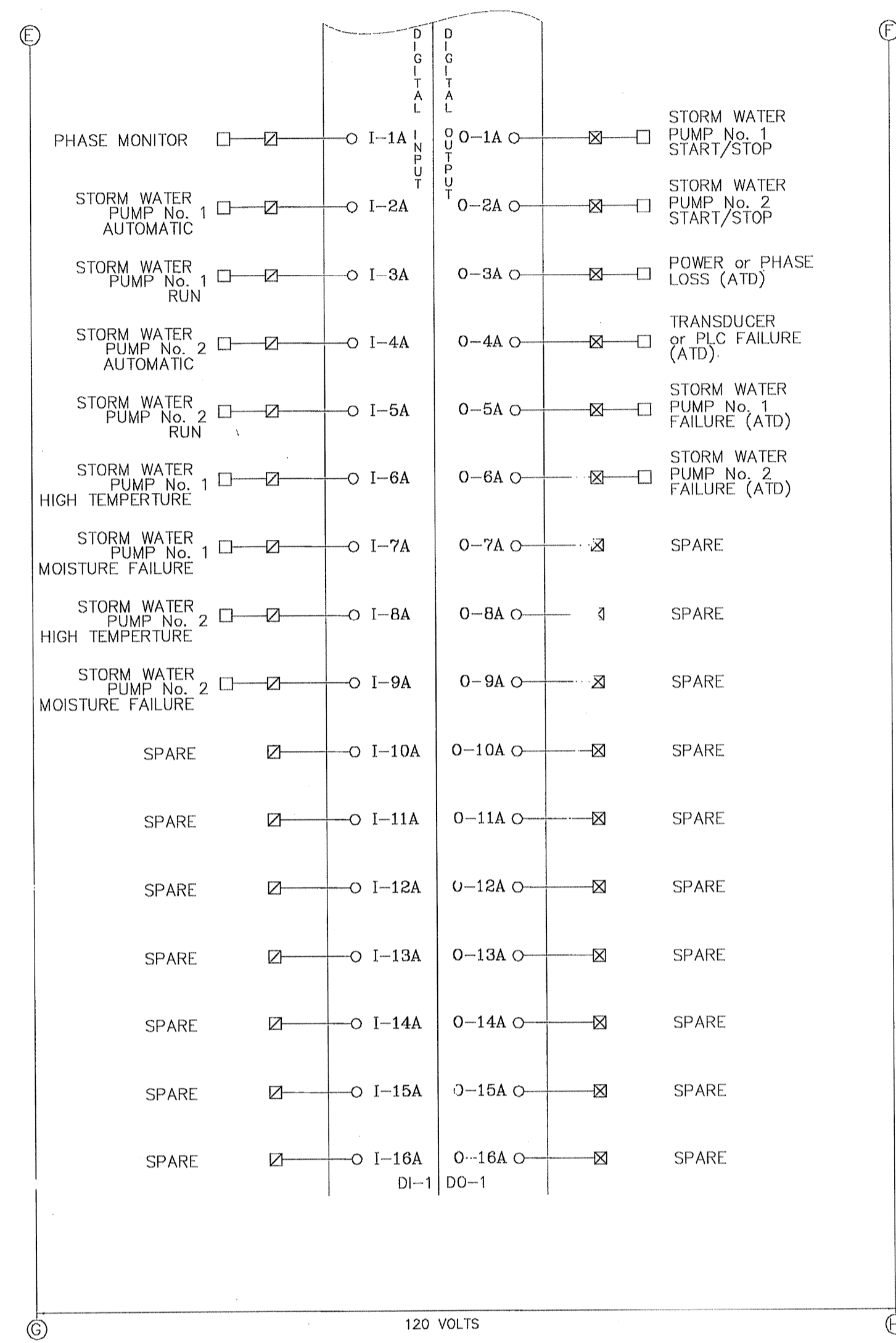
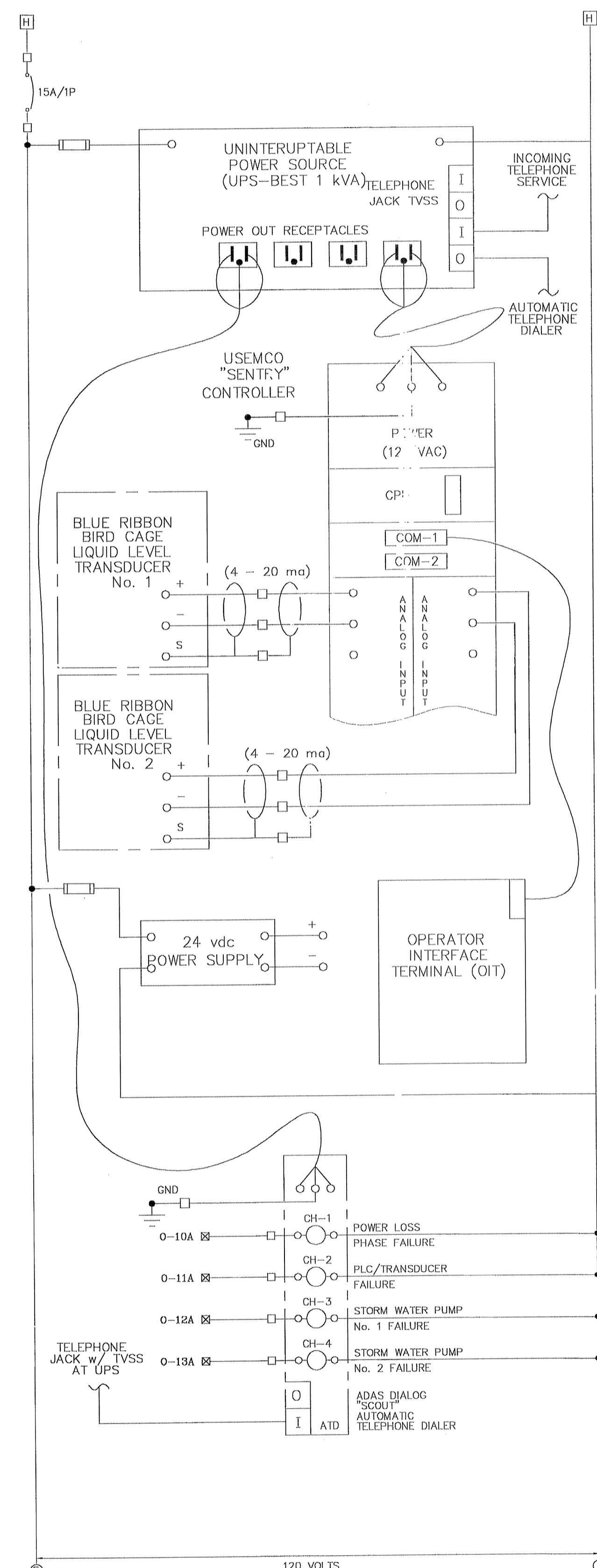
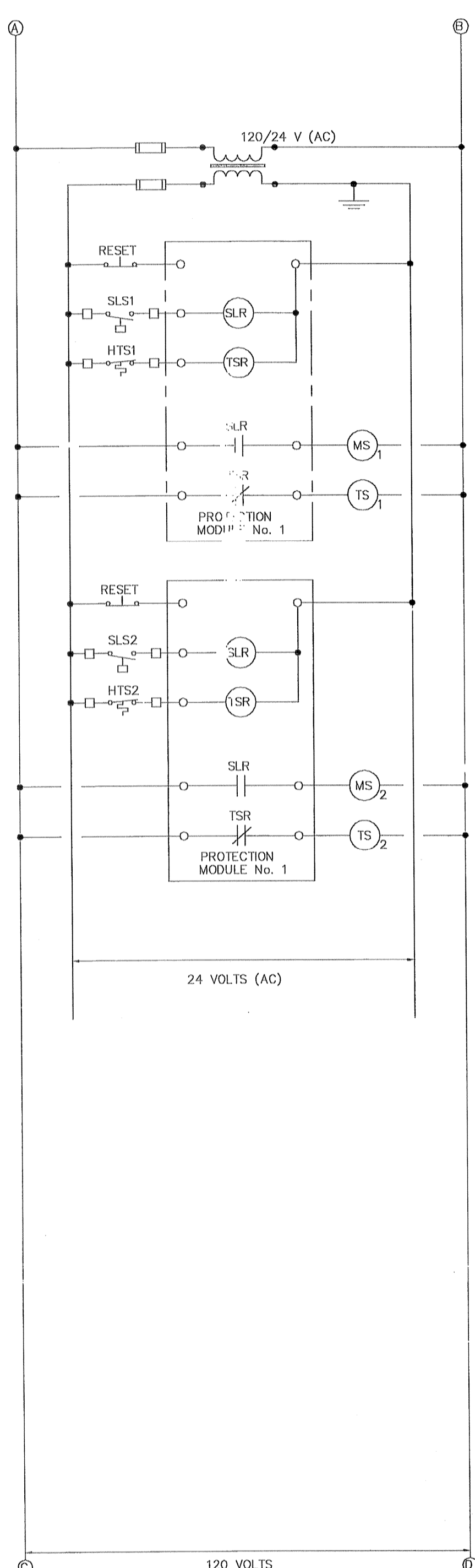
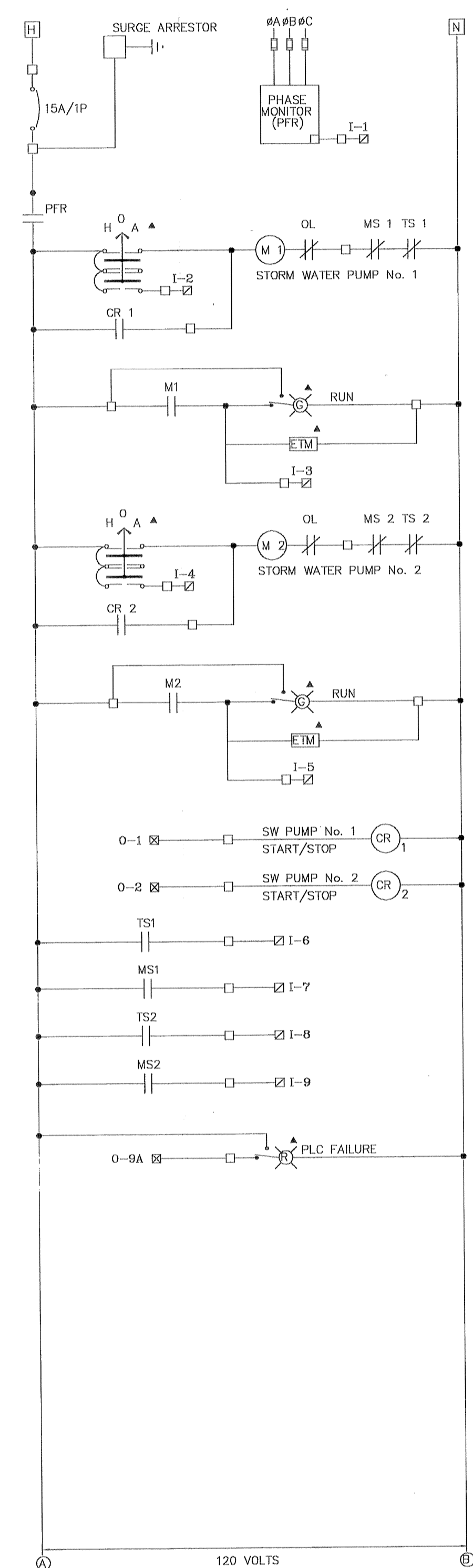


BENCH MARK

BENCHMARK: NATIONAL GEODETIC SURVEY MARKER  
 Y1216, 1973 ADJ., ELEV = 125.994  
 Y1216, 1978 ADJ., ELEV = 125.406  
 Y1216, 1988 ADJ., ELEV = 123.94  
 ELEVATIONS ARE BASED ON 1973 ADJUSTMENT



PROVIDENT CONSULTING, INC.  
 1465 ALLSTON ST.  
 HOUSTON, TEXAS 77008  
 (713)802-1019

PRIVATE UTILITY LINES SHOWN

CENTERPOINT ENERGY, ENTEX  
 SBC VALID FOR ONE YEAR  
 APPROVED ONLY FOR UNDERGROUND CONDUIT FACILITIES  
 CENTERPOINT ENERGY  
 APPROVED ONLY FOR DESIGNING UNDERGROUND FACILITIES  
 UNLESS NOTED W/VALE AT TIME OF REVIEW ONLY.

VILLAS AT WILLOWBROOK  
 in  
 HARRIS COUNTY MUD 191  
 HARRIS COUNTY, TEXAS

CONTROL SCHEMATICS

WATER	WASTEWATER	TRAFFIC
ST. & BRIDGE	STORMWATER	SWQ

FILE NO:

DRAWING SCALE:  
 AS SHOWN

VERT:    HORZ:

SHEET No: 22 OF 24

