

VILLAS AT WILLOWBROOK



PRESTONWOOD FOREST SECTION ONE VOLUME 173, PAGE 126 M.R.H.C.

COOLSHIRE LANE (60' R.O.W.)

STABLECHASE APARTMENTS PHM CODE NO. 418086 M.R.H.C.

BENTLEY PARK CT.

STRATFORD WAY LN. (50' RIGHT-OF-WAY)

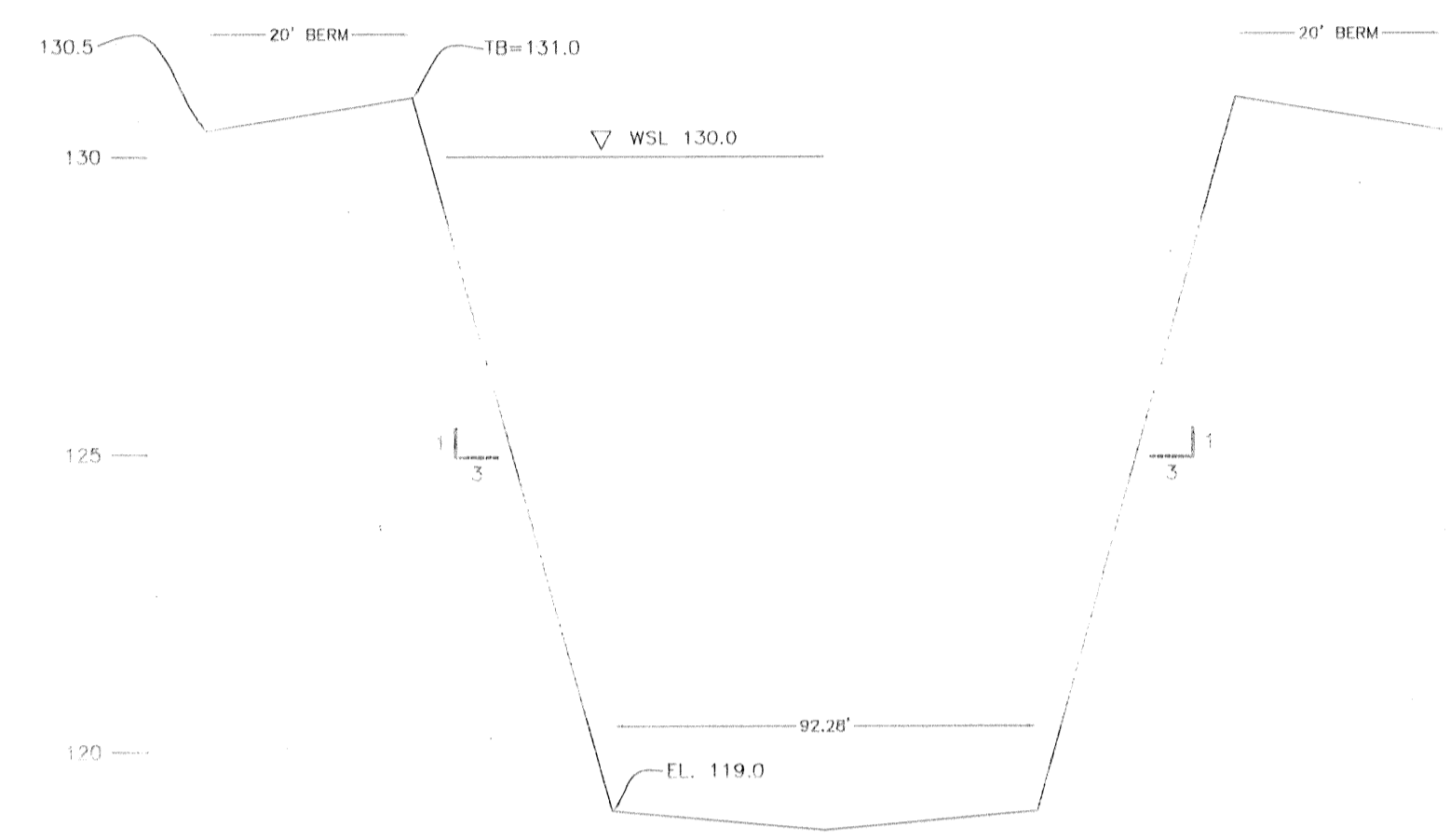
CHAMPIONS ARBORES FILM CODE NO. 448016 M.R.H.C.

CARDINAL BEND LN.

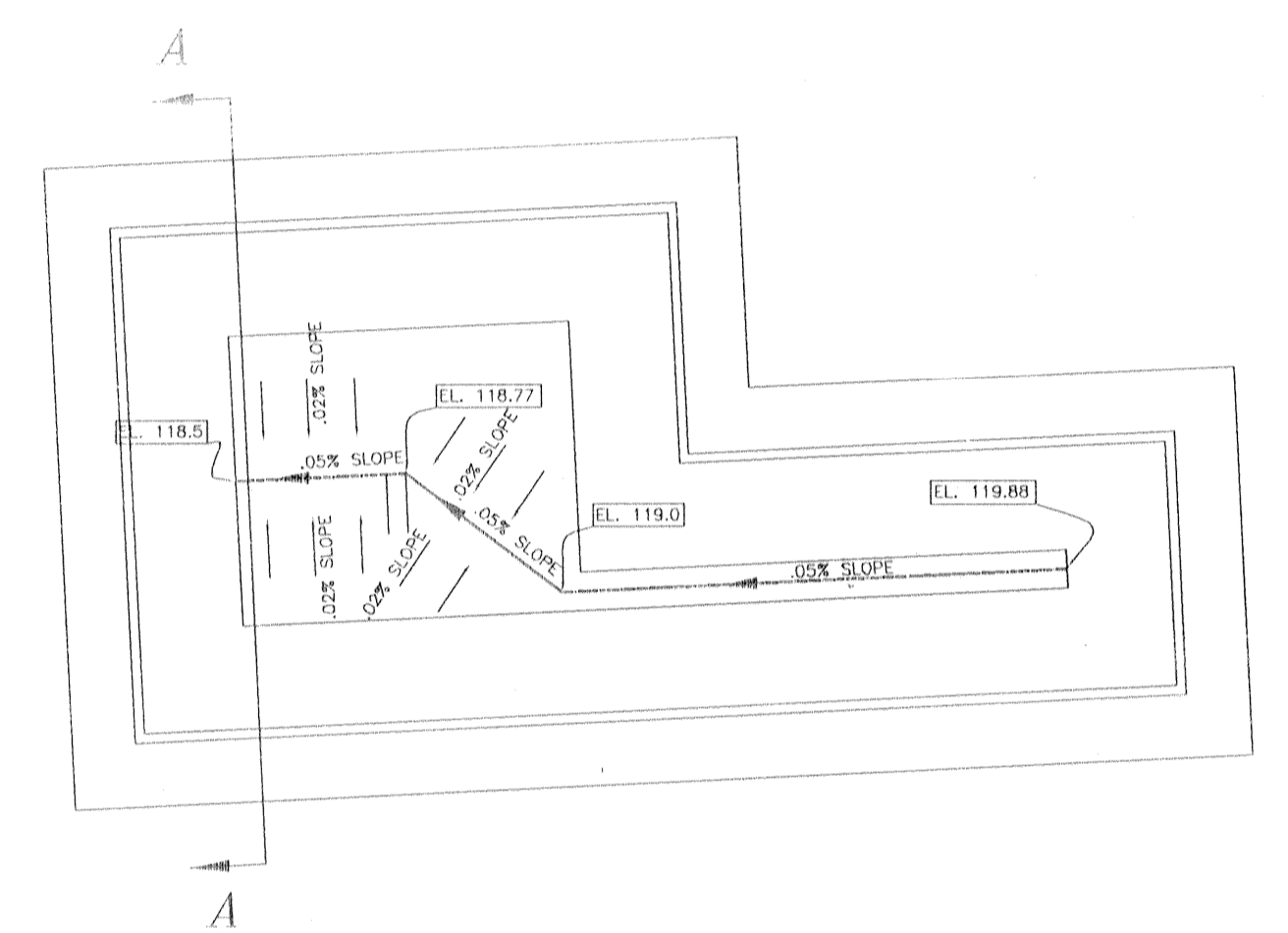
MCCONNELL PLACE

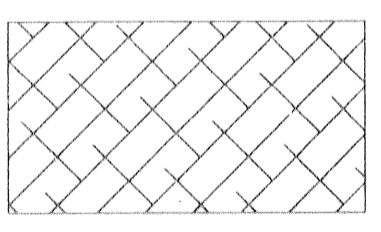

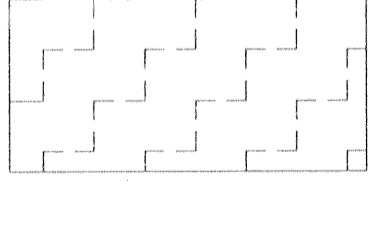
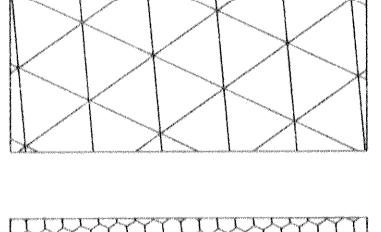
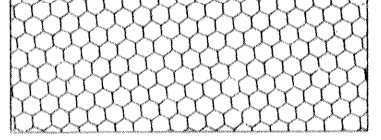
4.98940 ACRES H.C.C.# NO. S658988

LORENZO DE ZAVALLA A-950



SECTION A-A




-  LOCATION FOR THE SPREADING OF THE MUCK REMOVED FROM THE BOTTOM OF THE EXISTING PONDS.
-  AREA TO BE EXCAVATED FOR DETENTION POND.
-  EXISTING PONDS TO BE FILLED.
-  AREA OF MUCK PREVIOUSLY REMOVED FROM THE NORTH POND, TO BE SPREAD ALSO.
-  STABILIZED CONSTRUCTION ENTRANCE

**NOTE:**  
 1. THIS SITE REQUIRES A STORM WATER POLLUTION PREVENTION PLAN (SWPPP) AND A CONSTRUCTION SITE NOTICE TO BE POSTED ON SITE.  
 2. THE AREA TO BE FILLED OR DISTURBED UNDER THIS CONTRACT IS LESS THAN 5 ACRES.

FLOOD PLAIN STATEMENT:  
 No portion of this tract lies within a "100 year flood hazard area" as designated on the National Flood Insurance Program - Flood Insurance Rate Map issued by the Federal Emergency Management Agency under Community Panel Number 480287-0425-J for Harris County, Texas dated November 6, 1996.


PROVIDENT CONSULTING, INC.  
 1405 ALLSTON ST.  
 HOUSTON, TEXAS 77008  
 (713) 802-1019



VILLAS AT WILLOWBROOK  
 in  
 HARRIS COUNTY MUD 191  
 HARRIS COUNTY, TEXAS  
 CLEARING, GRUBBING, &  
 EXCAVATION

WATER	WASTEWATER	TRAFFIC
ST. & BRIDGE	STORMWATER	SWD

FILE NO:  
 DRAWING SCALE:  
 1" = 60'  
 VERT:      HORZ:  
 SHEET No: 2 OF 3



65-20-05