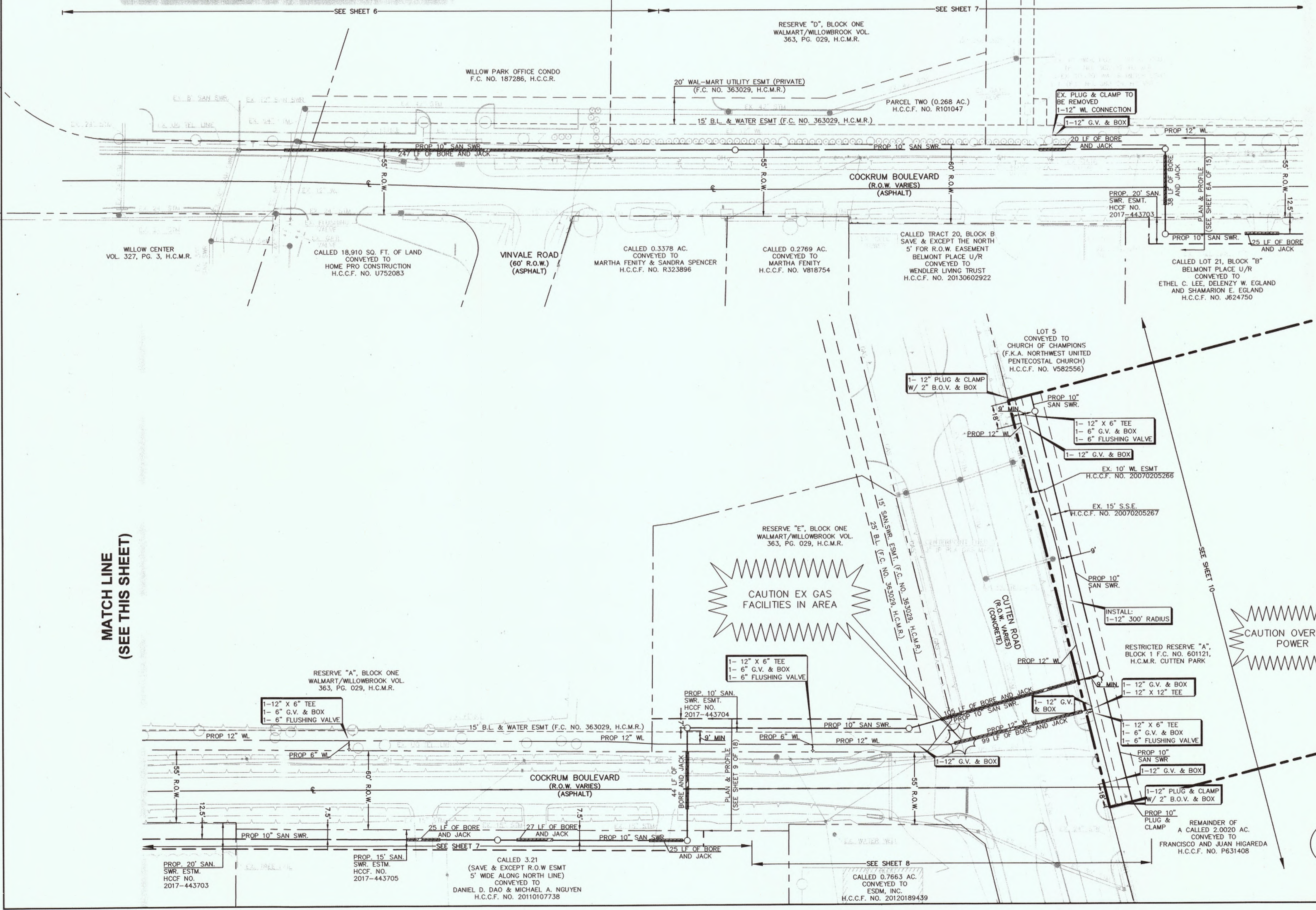
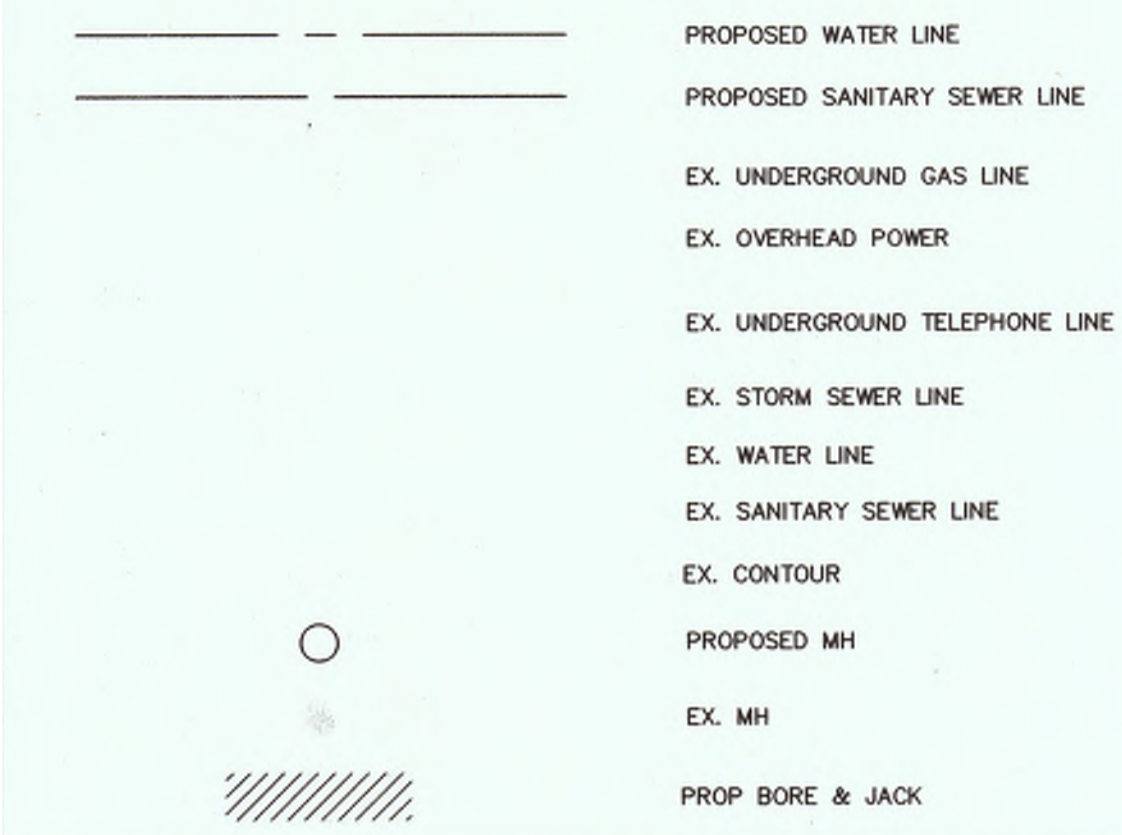


LEGEND

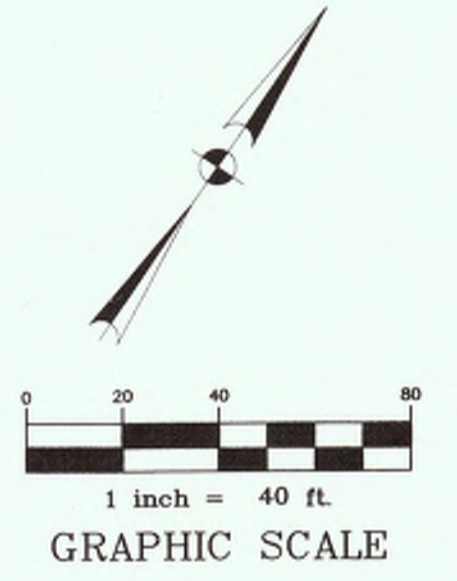
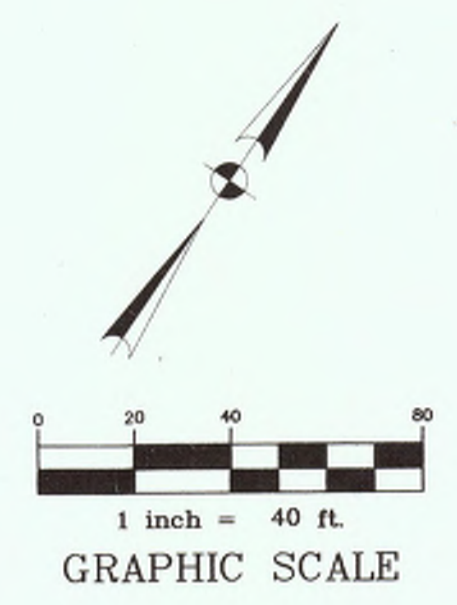


MATCH LINE (SEE THIS SHEET)

MATCH LINE (SEE THIS SHEET)

NO CHANGE
MMG Contractors, LLC
AS-BUILT

By: [Signature] Date: 12/10/18



BENCHMARK:
ELEVATIONS SHOWN HEREON ARE BASED ON TSARP FLOORPLAIN RM NO. 150770 (TEXAS STATE PLANE COORDINATE SYSTEM, SOUTH CENTRAL ZONE NAD 83), HGCSO STAINLESS STEEL ROD STAMPED "HGCSO 11 1986" AT THE INTERSECTION OF FM 1960 AND BRETON RIDGE STREET LOCATED IN THE GROUND, NORTH OF INTERSECTION, WEST OF JARED JEWELER PARKING LOT.
ELEVATION = 120.92' (NAVD 1988M 2001 ADJUSTED)

TEMPORARY BENCHMARK "A":
CUT "X" ON NORTHERLY BOLT ON TOP FLANGE OF FIRE HYDRANT AT THE NORTHWEST INTERSECTION OF FM 1960 AND CUTTEN ROAD. (NOT SHOWN HEREON)
ELEVATION = 124.05'

TEMPORARY BENCHMARK "B":
CUT "X" IN LIGHT STANDARD LOCATED APPROX. 100 FEET WEST OF CUTTEN ROAD AND MOST SOUTHERN ENTRANCE OF WALMART, SOUTH SIDE OF ENTRANCE. (SHOWN HEREON)
ELEVATION = 122.42'

TEMPORARY BENCHMARK "C":
BOX CUT ON STORM INLET ALONG THE SOUTH SIDE OF COCKRUM BLVD., APPROX. 100 FEET WEST OF VINVALE ROAD. (SHOWN HEREON)
ELEVATION = 117.04'

Charles Walker 11/2/2018
HARRIS COUNTY MUNICIPAL UTILITY DISTRICT NO. 191 ENGINEER DATE
APPROVAL CAN BE REVOKED, SUSPENDED, OR MODIFIED AT ANY TIME, BUT, IN ANY EVENT, IT EXPIRES AUTOMATICALLY AFTER ONE YEAR.

NOTICE:
FOR ARRANGE FOR LINE TO BE TURNED OFF OR MOVED, CALL CENTERPOINT AT (713) 207-2222
For your safety, you are required by Texas Law to call 811 at least 48 hours before you dig so that underground lines can be marked. This signature does not fulfill your obligation to call 811.

VERIFICATION OF PRIVATE UTILITY LINES
Shanna DATE: 12/1/17
CenterPoint Energy natural gas utilities shown. (Gas service lines are not shown). This signature not to be used for conflict verification.
Signature valid for 6 months.

Shanna DATE: 12/13/17
CenterPoint Energy/Underground Electrical Facilities Verification ONLY.
(This signature verifies existing underground facilities—not to be used for conflict verification.)
Signature valid for six months.

CHC DATE: 12-13-17
APPROVED FOR AT&T TEXAS / SWIFT UNDERGROUND CONDUIT FACILITIES ONLY
SIGNATURE VALID FOR ONE YEAR.

APP.	REVISIONS	DATE
▲	ADD SHEETS 1-15 ADD SHEETS 16-18 PER MUD	12/18/17
▲		
▲		

ALJLindsey
Civil Engineers
5625 FM 1960 W., Suite 314
Houston, TX 77069
281.301.5955
FIRM F-11529

PATRICIA L. CARRIGAN
REGISTERED PROFESSIONAL ENGINEER
95617
12 DECEMBER 2017

CUTTEN PARK UTILITIES

OVERALL SITE PLAN

NOTE: CITY SIGNATURES VALID FOR ONE YEAR ONLY AFTER DATE OF SIGNATURES

CITY OF HOUSTON
DEPARTMENT OF PUBLIC WORKS AND ENGINEERING

WATER	TRAFFIC & TRANSPORTATION
SEWER	STORM WATER QUALITY
STORM	FACILITIES
STREET & BRIDGE	

FILE NO:	FOR CITY OF HOUSTON USE ONLY
DRAWING SCALE:	
HORIZ :	
VERT :	
SHEET NO. 3A OF 17	59273

CALL BEFORE YOU DIG
TEXAS ONE CALL PARTICIPANTS REQUEST
72 HOURS NOTICE BEFORE YOU DIG, DRILL
OR BLAST - STOP CALL
TEXAS ONE CALL SYSTEM
1-800-545-6005
IN HOUSTON
(713)-223-4567