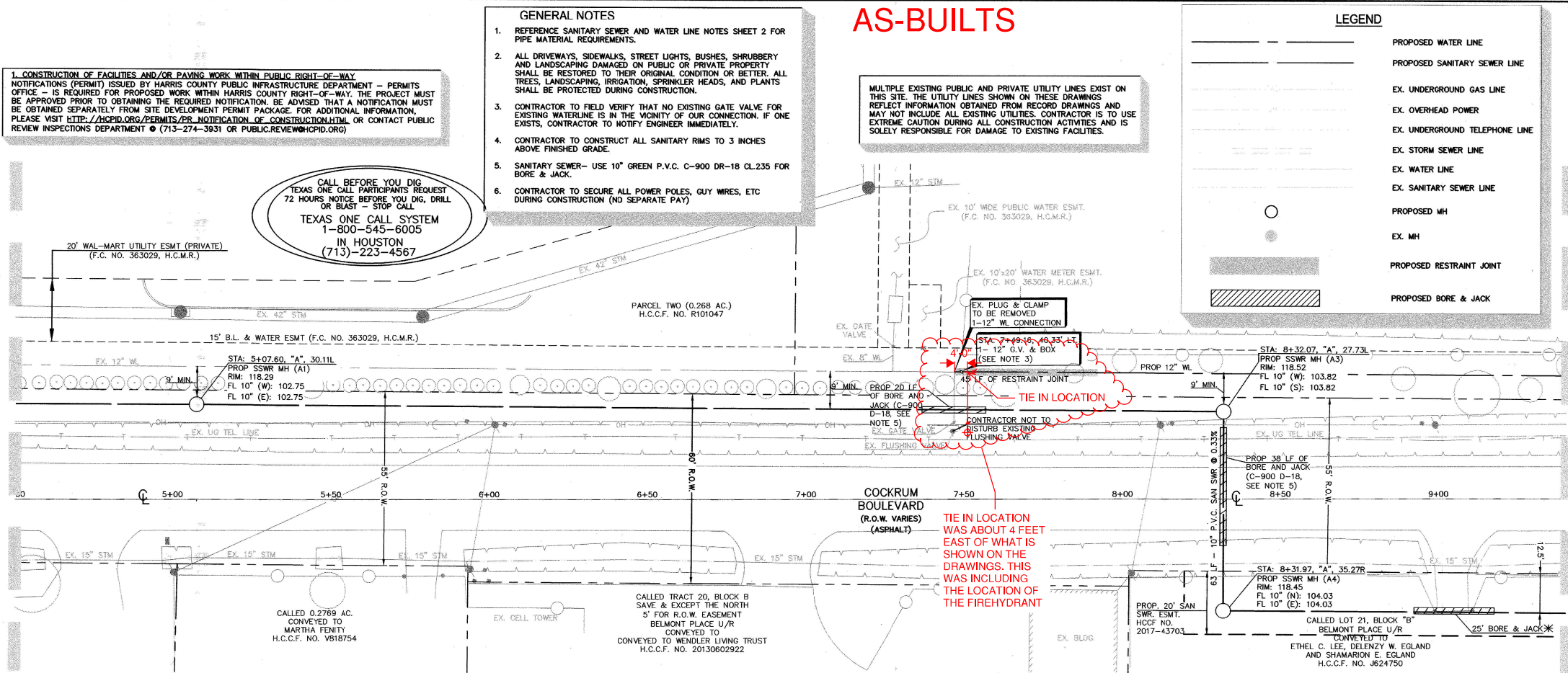
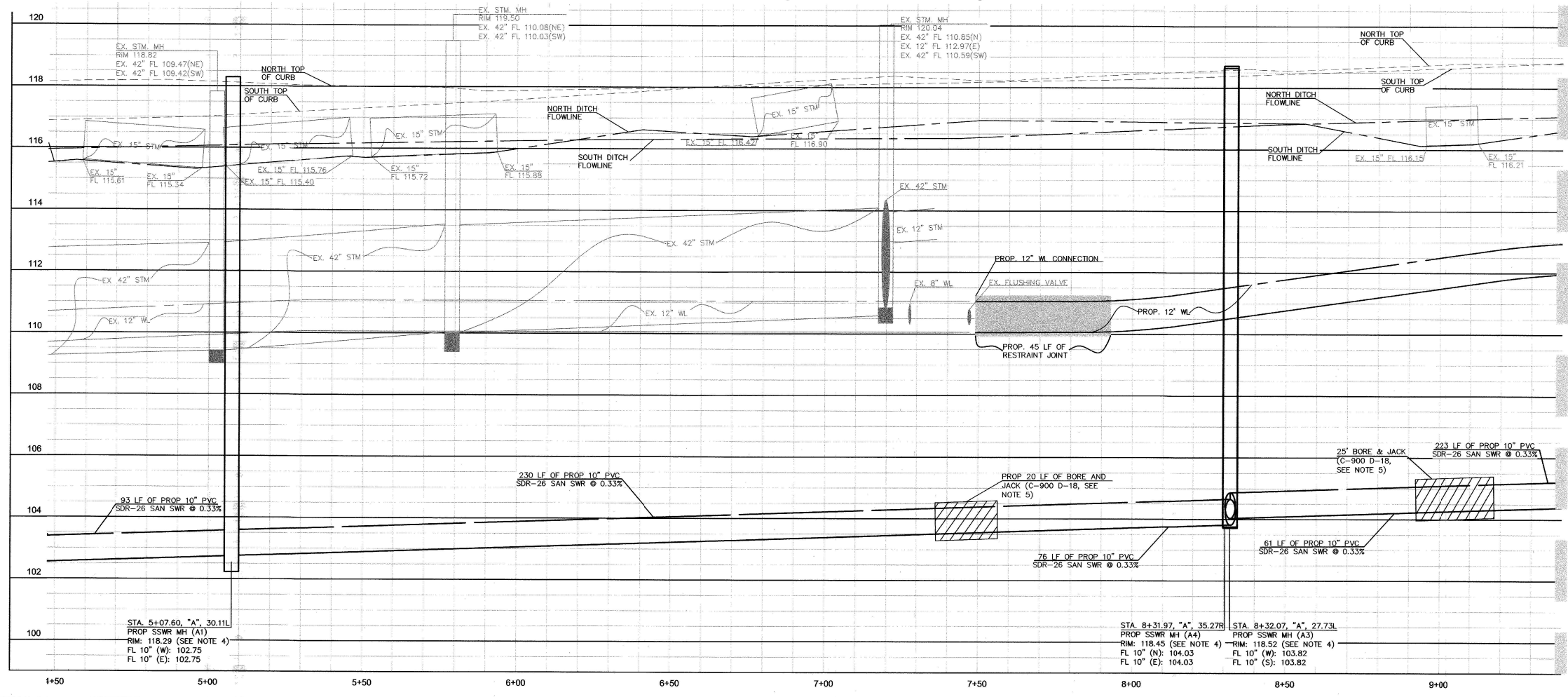


MATCH LINE 4+50.00  
(SEE SHEET 4 OF 15)

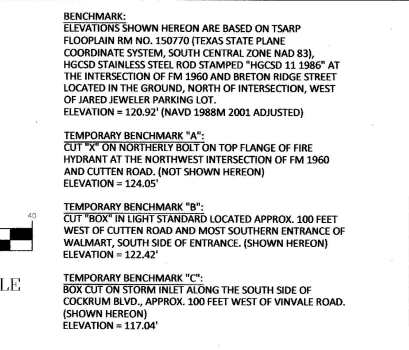


MATCH LINE 9+40.00  
(SEE SHEET 6 OF 15)

**COCKRUM BLVD. (R.O.W. VARIES)**



MATCH LINE 9+40.00  
(SEE SHEET 6 OF 15)



*Chad Walker* 11/21/2015  
 HARRIS COUNTY MUNICIPAL UTILITY DISTRICT NO. 191 ENGINEER DATE  
 APPROVAL CAN BE REVOKED, SUSPENDED, OR MODIFIED AT ANY TIME, BUT, IN ANY EVENT, IT EXPIRES AUTOMATICALLY AFTER ONE YEAR.

**NOTICE:**

OUR APPROVAL DOES NOT INCLUDE A DETERMINATION THAT THE ONSITE PRIVATE UTILITIES WERE DESIGNED PROPERLY. WE REVIEWED THE PLANS SOLELY FOR GENERAL COMPLIANCE WITH THE DISTRICT'S RATE ORDER.

**NO APPROVAL FOR LINE TO BE TURNED OFF OR MOVED, CALL CENTERPOINT AT (713) 207-2222**

**VERIFICATION OF PRIVATE UTILITY LINES**

Signature: *Hammer* DATE: 12/13/17  
 Signature: *Hammer* DATE: 12/13/17  
 Signature: *CTM Co* DATE: 12-13-17

APP.	REVISIONS	DATE
▲	VOID SHEETS 1-15 ADD SHEETS A-15A ADD SHEETS 16-18 PER ADD	12/14/17

**ALJLindsey**  
 Civil Engineers  
 2625 FM 1960 W., Suite 114  
 Houston, TX 77069  
 281.301.5955  
 PRN F-11526

**STATE OF TEXAS**  
 REGISTERED PROFESSIONAL ENGINEER  
 PATRICK L. CARROLLAN  
 05617  
 12 DECEMBER 2017

**CUTTEN PARK UTILITIES**

**COCKRUM BLVD. UTILITY PLAN & PROFILE (2 OF 4)**

NOTE: CITY SIGNATURES VALID FOR ONE YEAR ONLY AFTER DATE OF SIGNATURES

**CITY OF HOUSTON**  
 DEPARTMENT OF PUBLIC WORKS AND ENGINEERING

WATER: *[Signature]* 12/14/17  
 SANITARY: *[Signature]* 12-18-17  
 STORM: *[Signature]*

TRAFFIC & TRANSPORTATION  
 STORM WATER QUALITY  
 FACILITIES

STREET & BRIDGE

FILE NO:  
 DRAWING SCALE  
 HORZ : 1"=20'  
 VERT : 1"=2'

FOR CITY OF HOUSTON USE ONLY  
 59273

SHEET NO. 54 OF 17